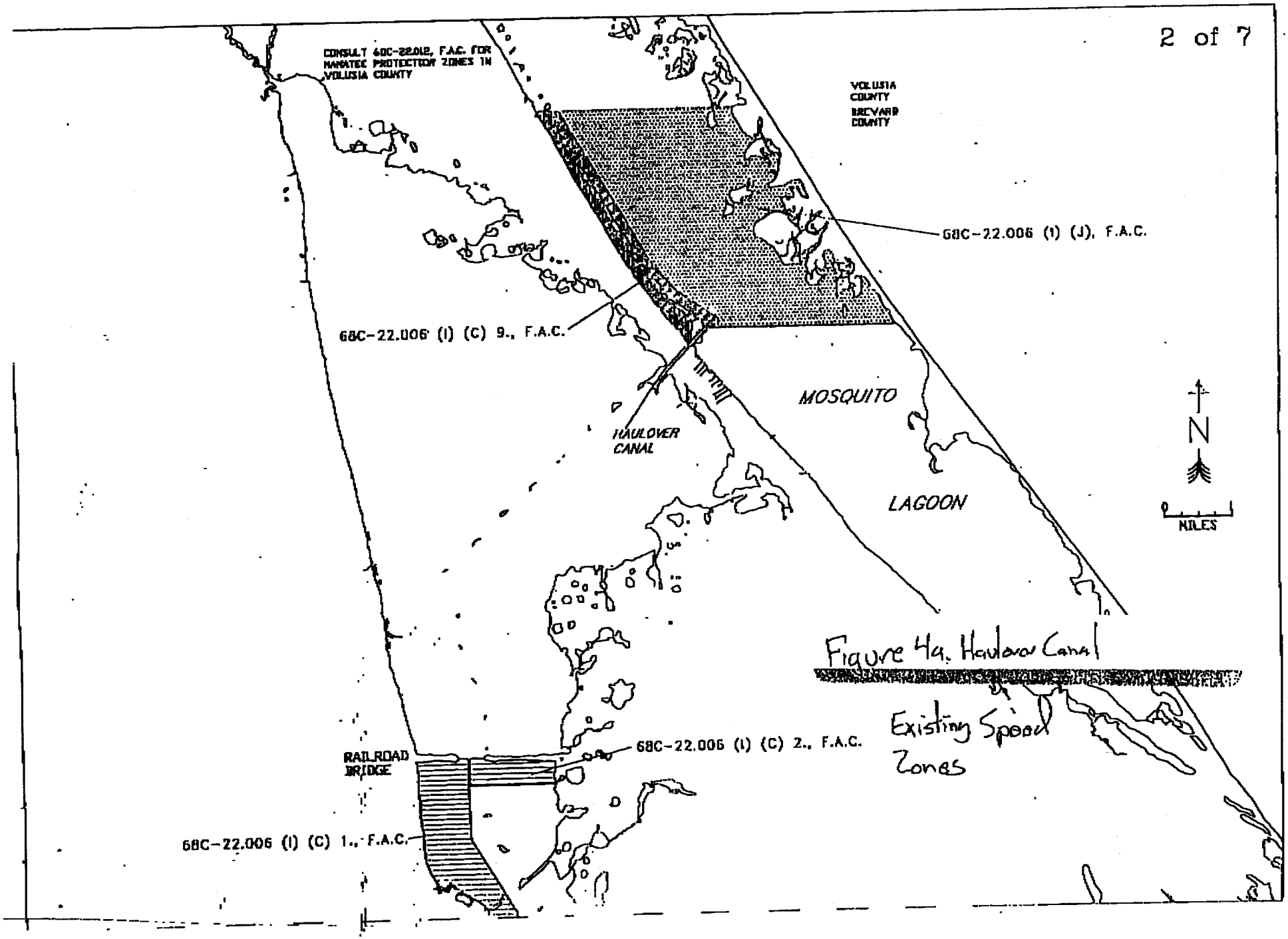

Figure 4a. Haulover Canal

Existing Speed Zones

Figure 4b. Haulover Canal

Proposed FWC speed zones

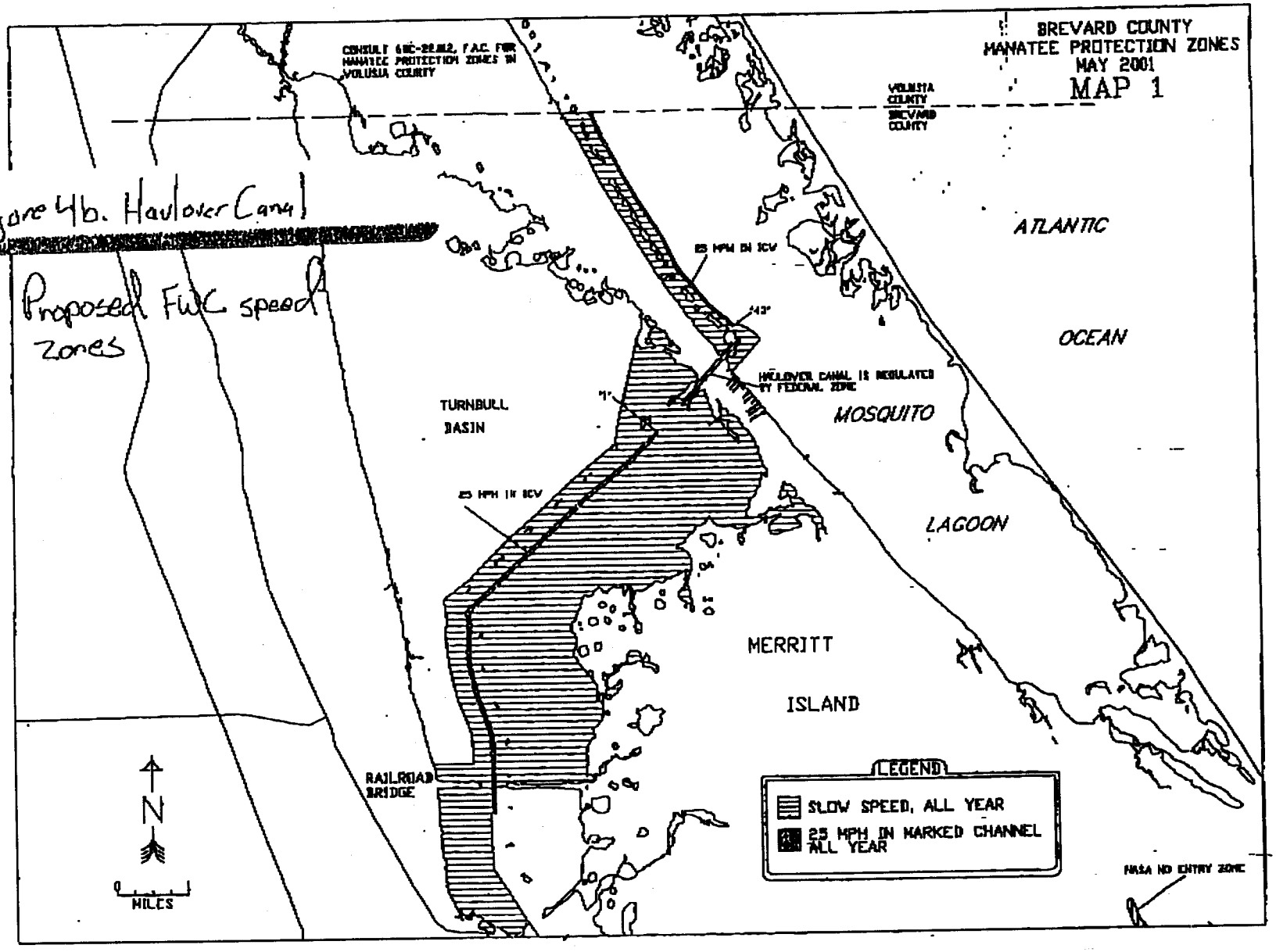

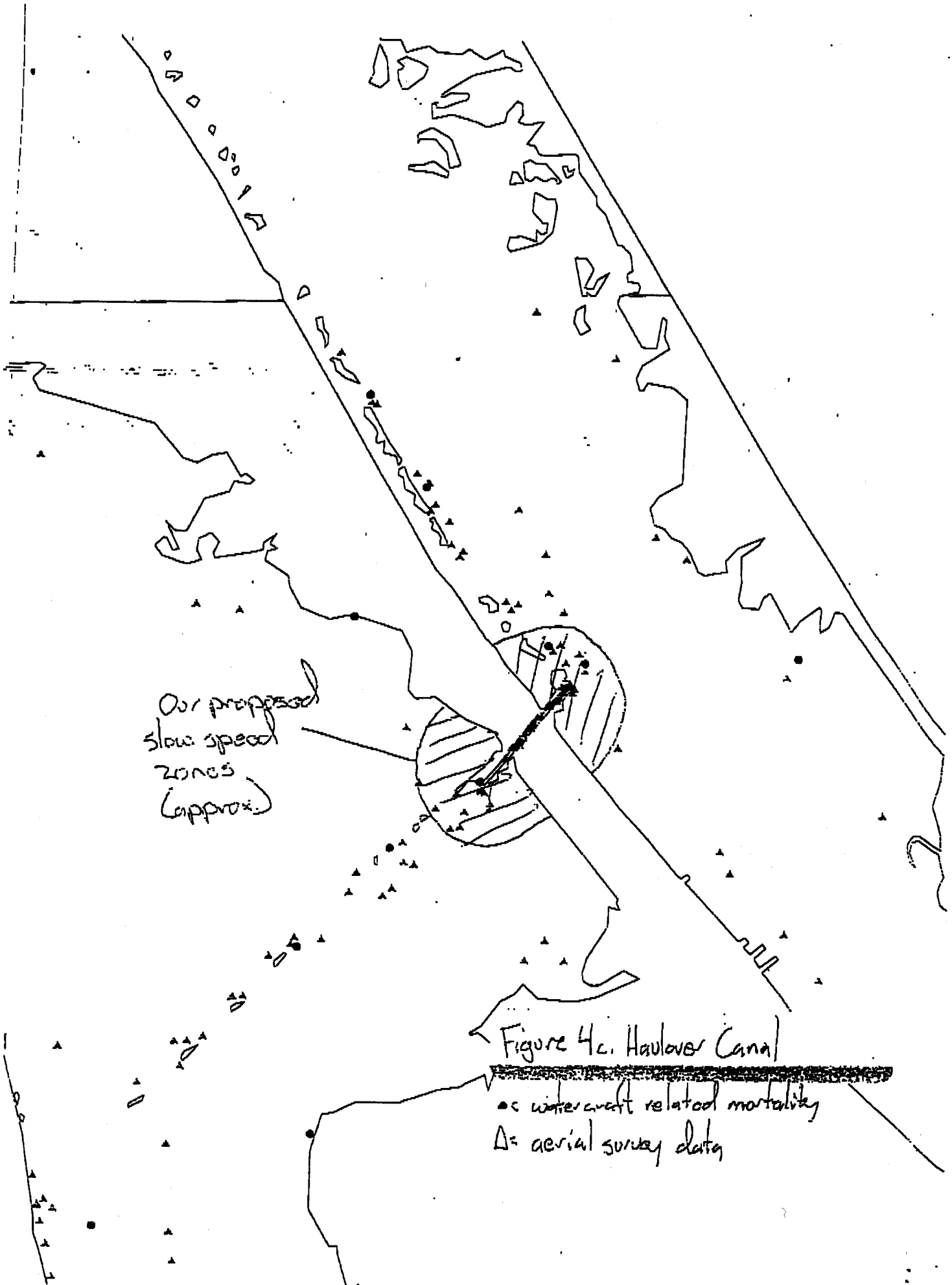
Our proposed slow speed zones (approx.)
Figure 4c. Haulover Canal
●= watercraft related mortality
Δ= aerial survey data

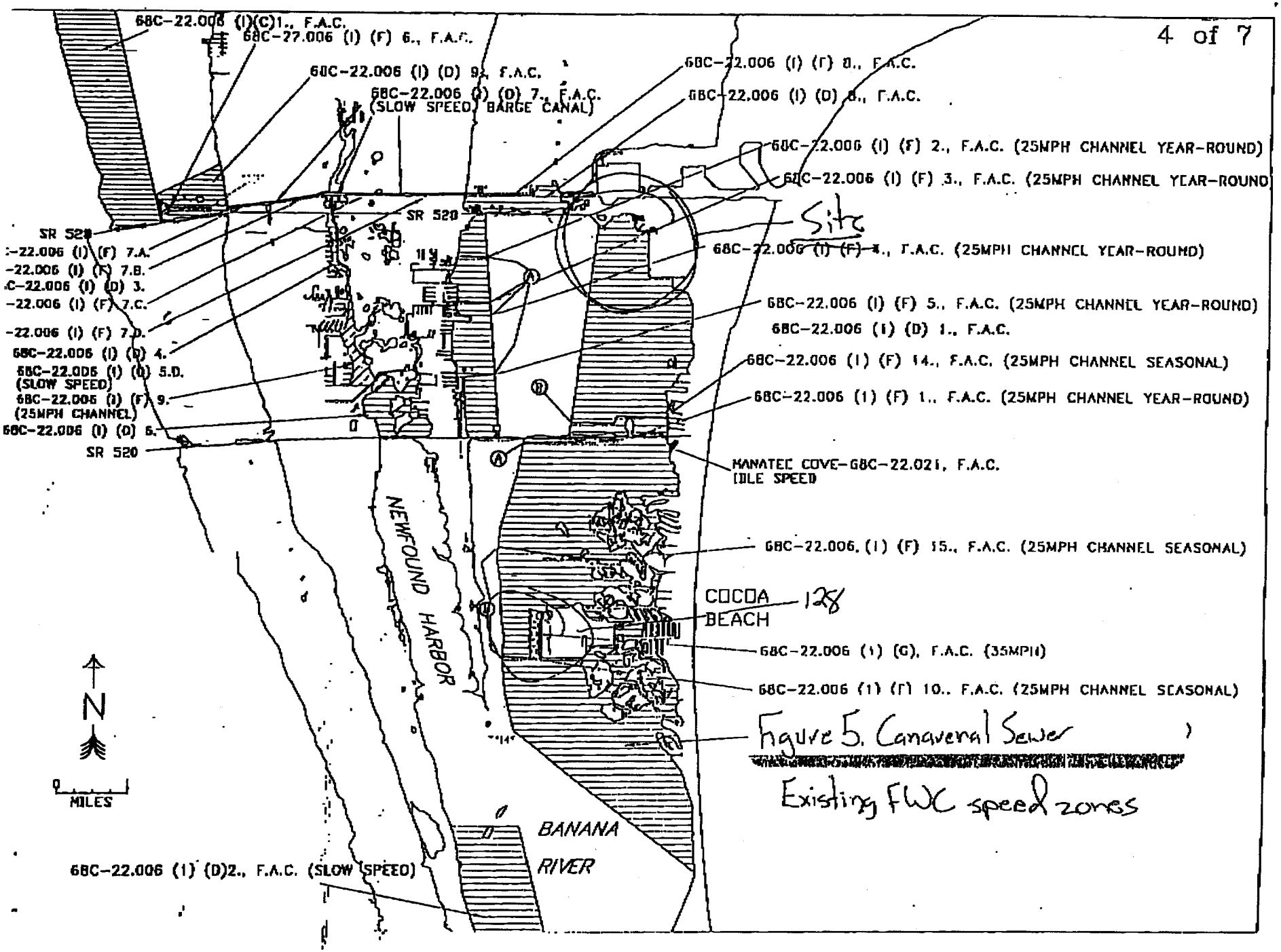

Figure 5. Canaveral Sewer

Existing FWC speed zones

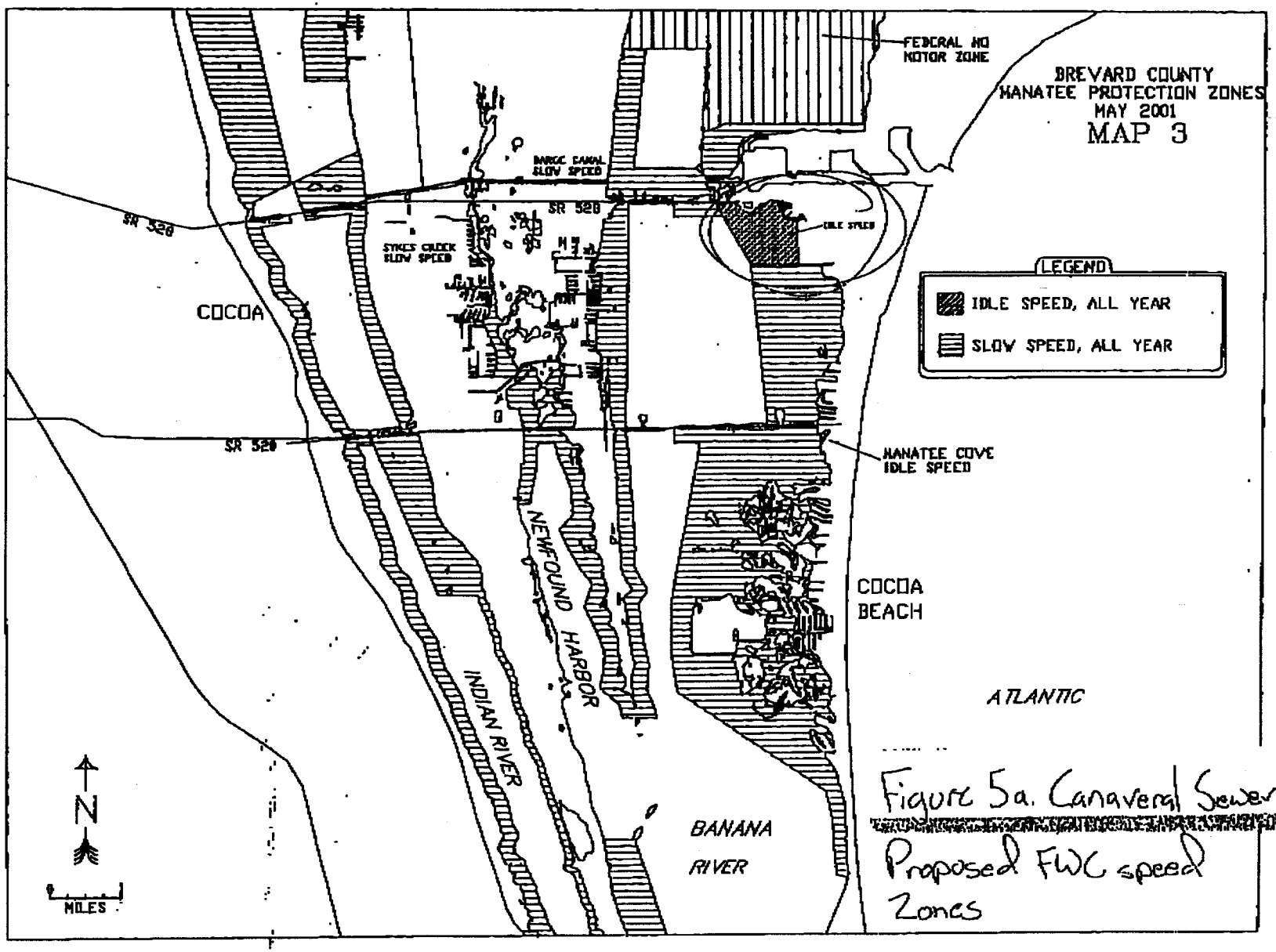

Figure 5a. Canaveral Sewer Proposed FWC speed Zones

Figure 5b. Canaveral Sewer

Δ = Aerial Survey data

• = Watercraft Mortality

Figure 6. Sebastian River

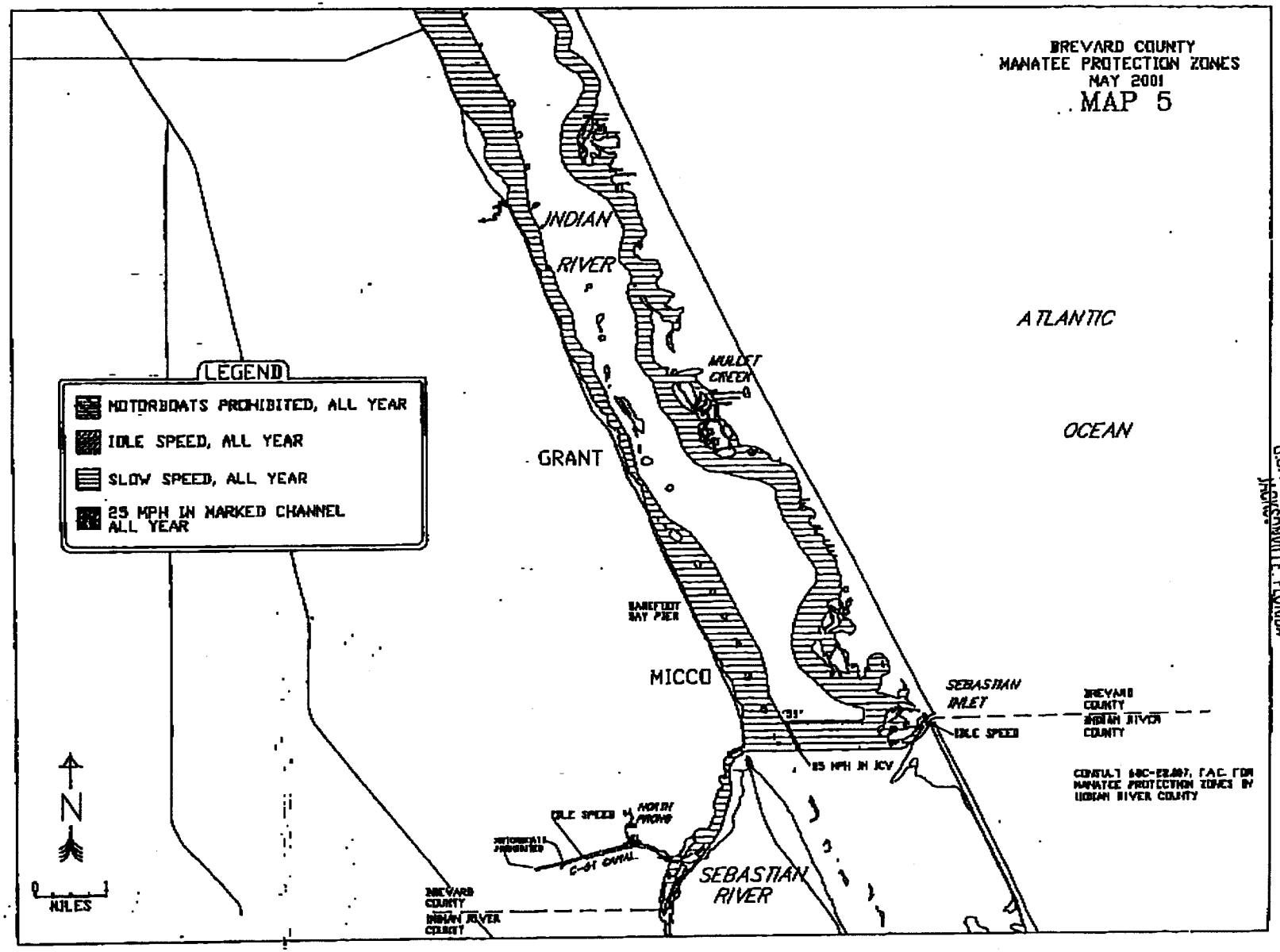

JUN 18 2001
U.S. FISH AND WILDLIFE SERVICE
JACKSONVILLE, FLORIDA

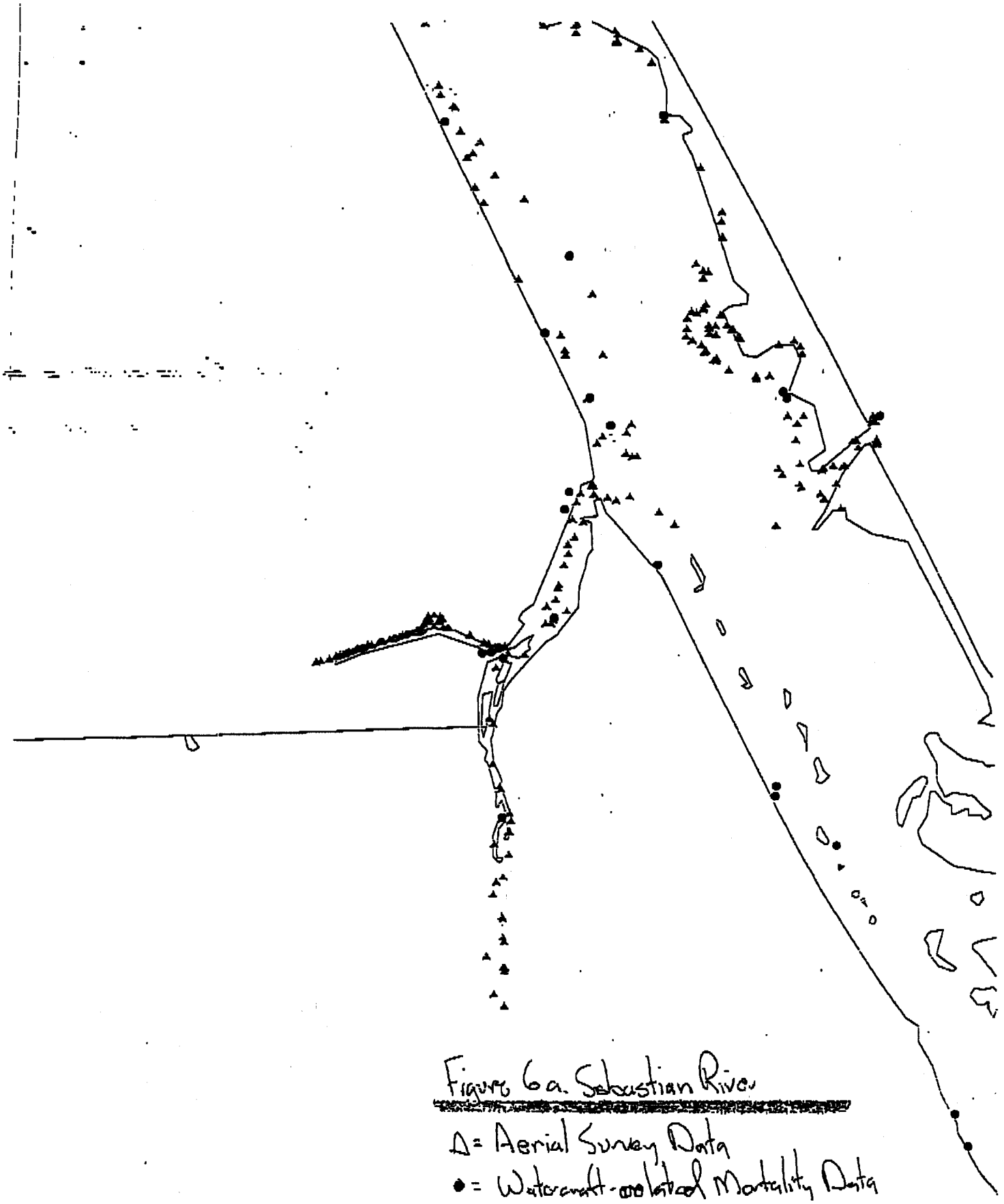

Figure 6a. Sebastian River

Δ = Aerial Survey Data

● = Watercraft-related Mortality Data

Figure 7. Railroad Bridge

Existing FWC speed zones

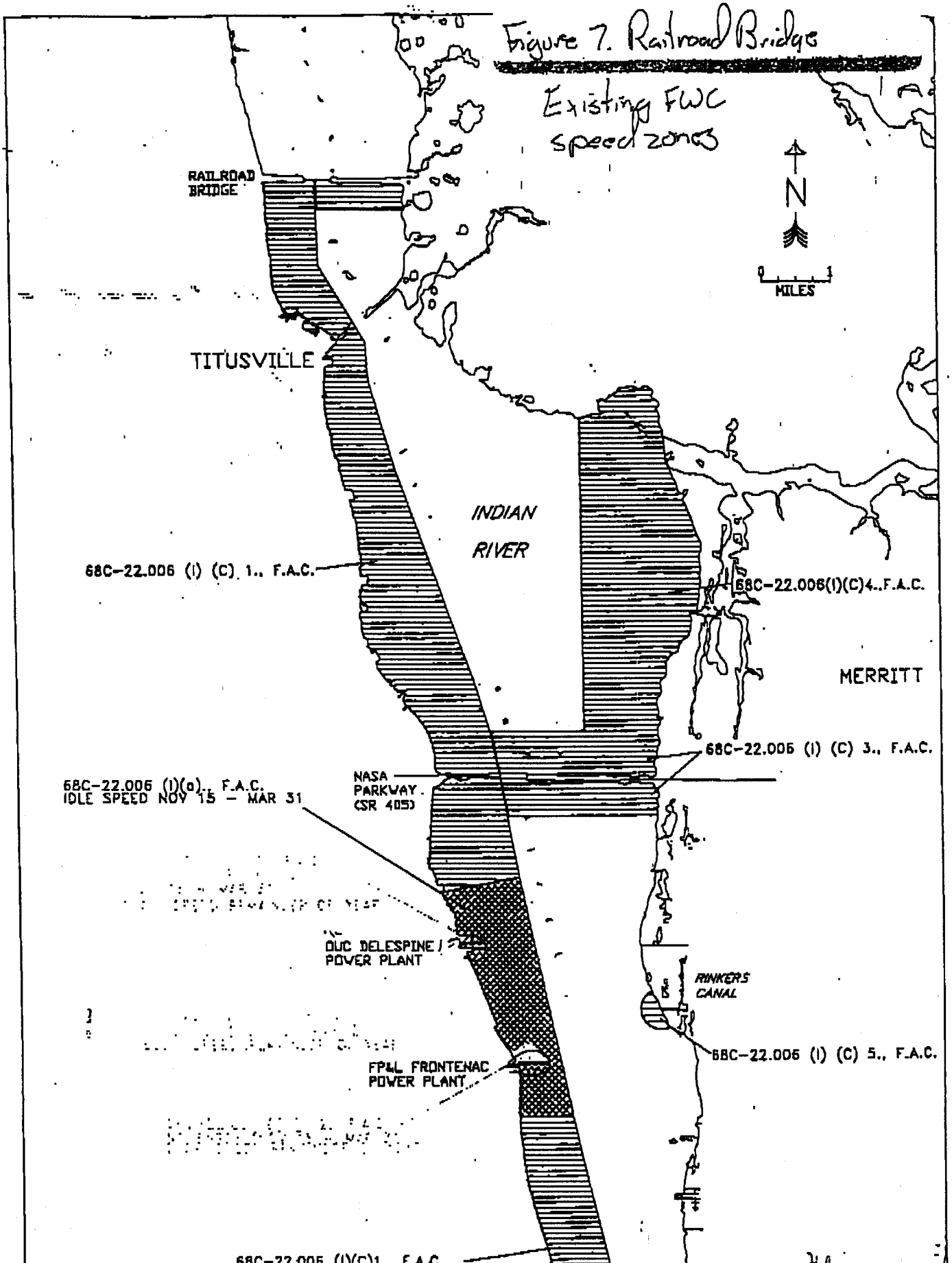

Figure 7a, Railroad Bridge

Proposed FWC Speed Zones

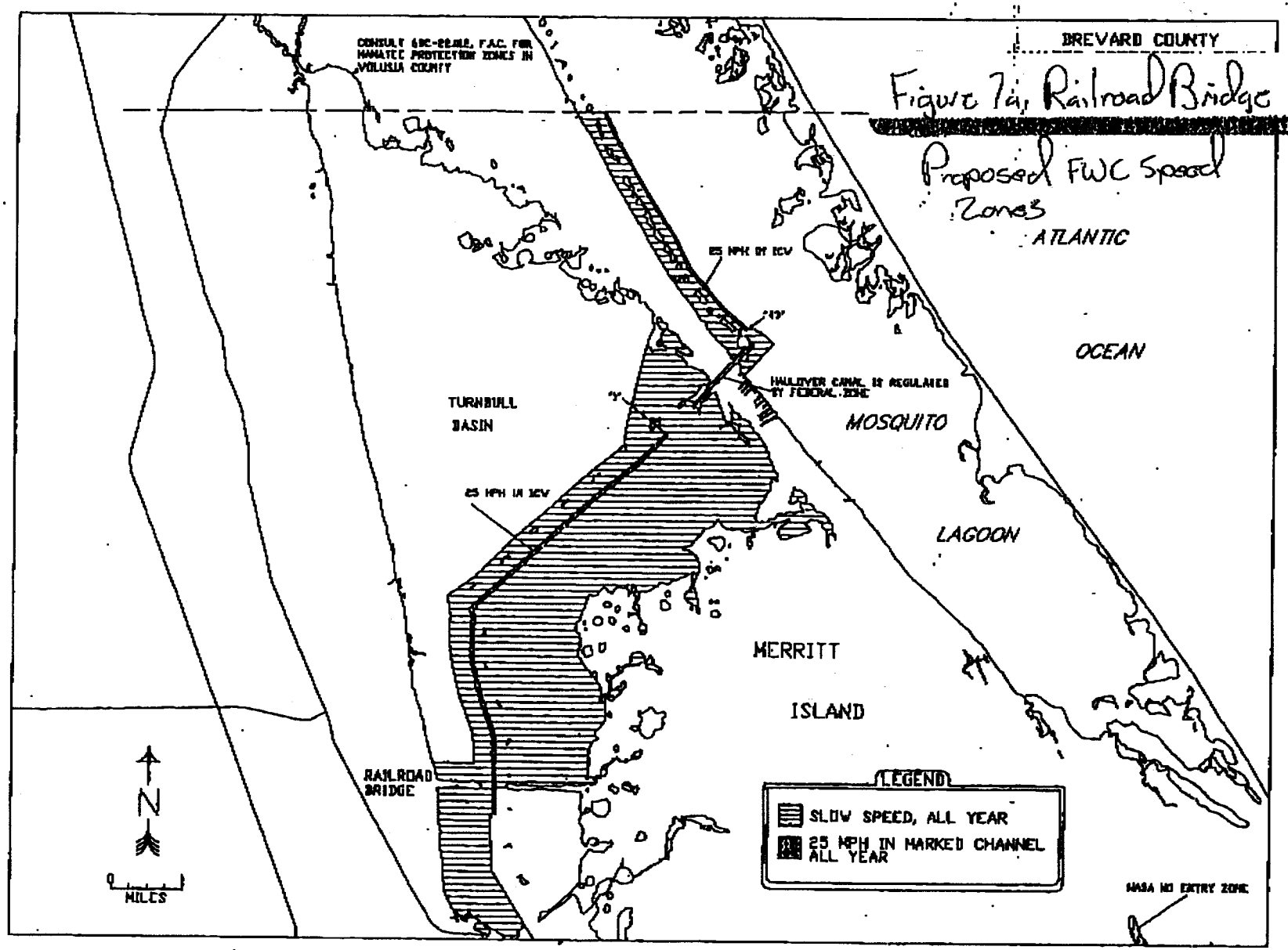

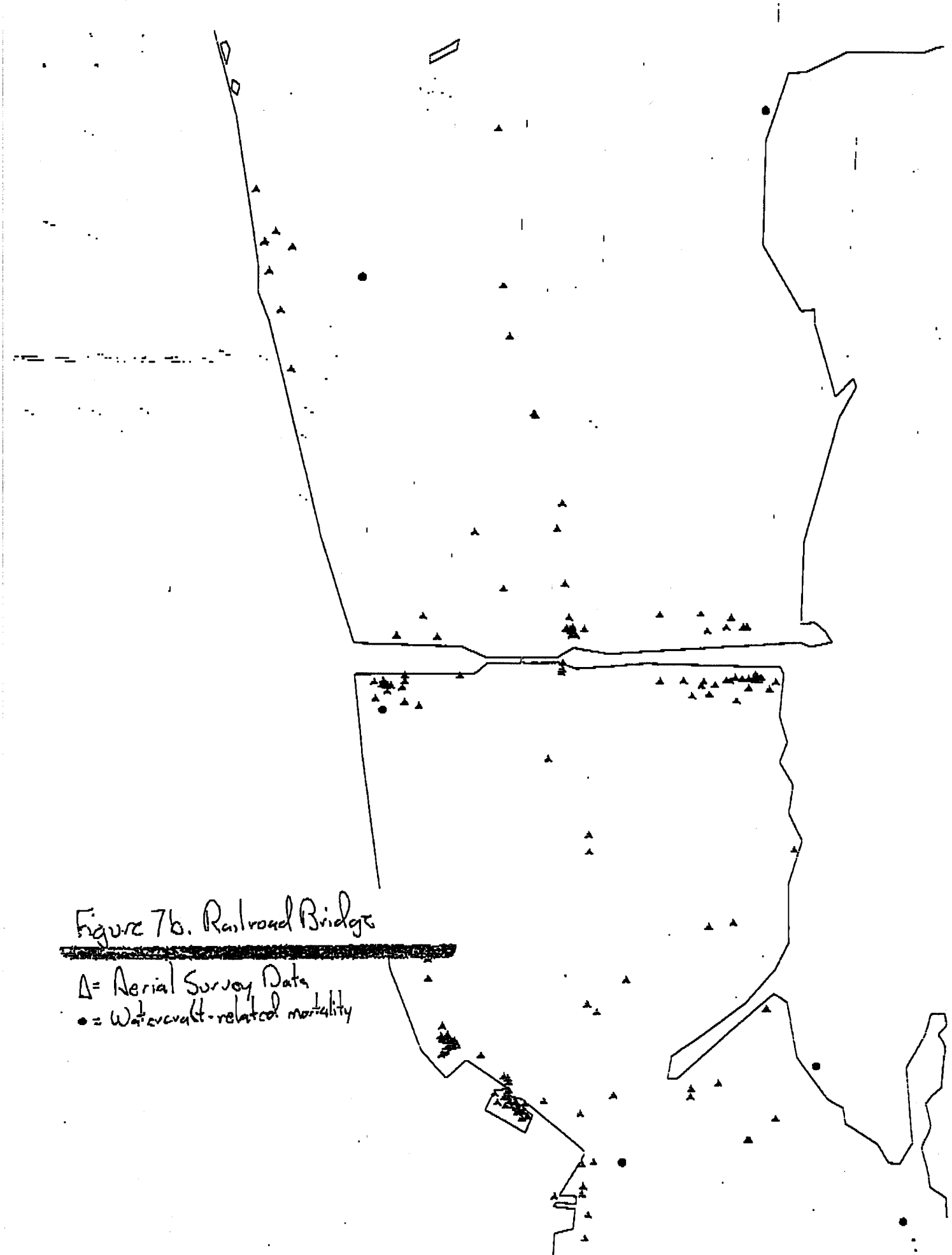

Figure 7b. Railroad Bridge

Δ = Aerial Survey Data
● = Watercraft-related mortality

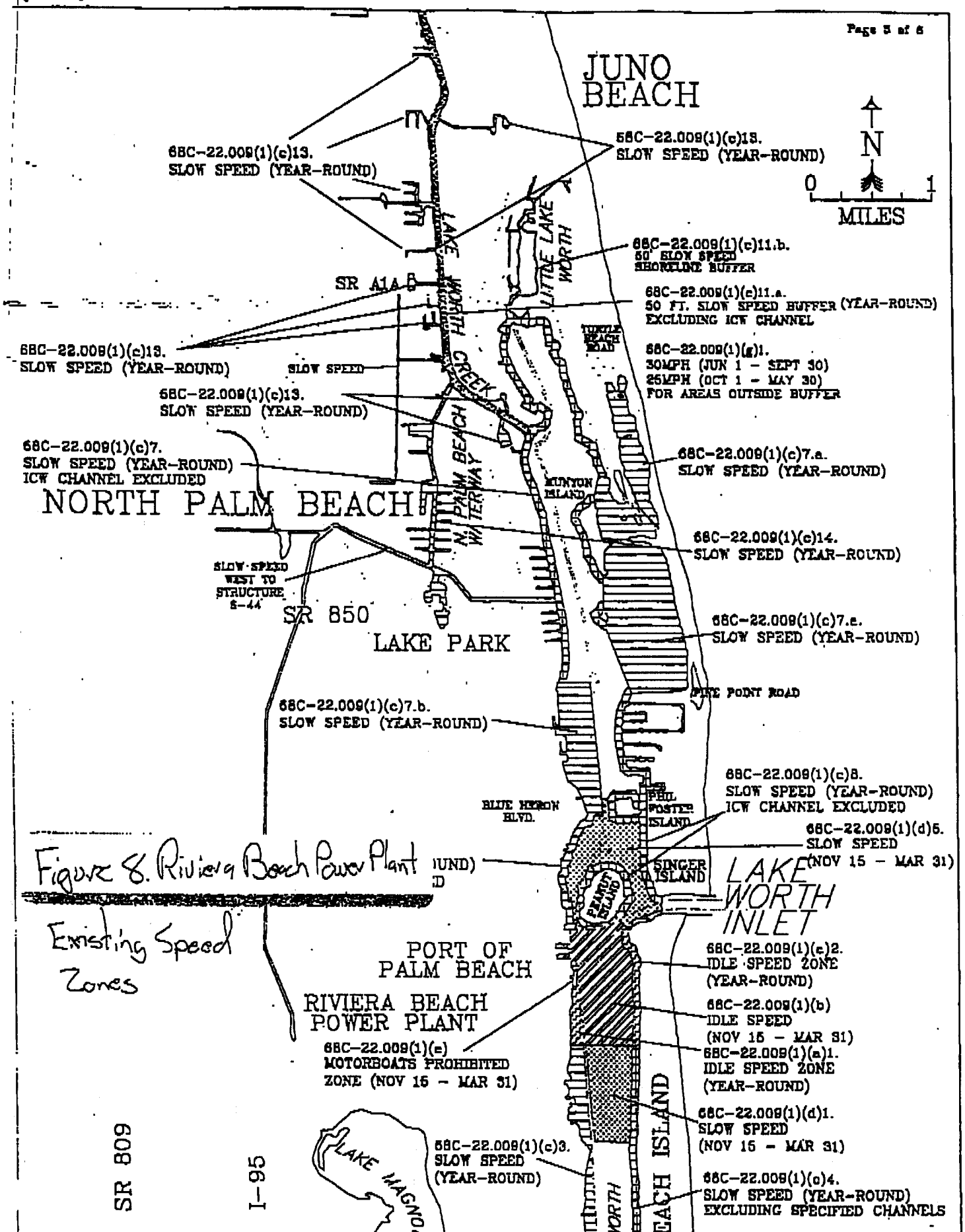
JUNO BEACH
N
0 1
MILES
68C-22.009(1)(c)13.
SLOW SPEED (YEAR-ROUND)
68C-22.009(1)(c)13.
SLOW SPEED (YEAR-ROUND)
68C-22.009(1)(c)11.b.
50' SLOW SPEED
SHORELINE BUFFER
68C-22.009(1)(c)11.a.
50 FT. SLOW SPEED BUFFER (YEAR-ROUND)
EXCLUDING ICW CHANNEL
SR A1A
LAKE WORTH
LITTLE LAKE WORTH
TURTLE BEACH BEAR
68C-22.009(1)(c)13.
SLOW SPEED (YEAR-ROUND)
SLOW SPEED
68C-22.009(1)(g)1.
30MPH (JUN 1 - SEPT 30)
25MPH (OCT 1 - MAY 30)
FOR AREAS OUTSIDE BUFFER
68C-22.009(1)(c)13.
SLOW SPEED (YEAR-ROUND)
NORTH PALM BEACH WATERWAY
68C-22.009(1)(c)7.
SLOW SPEED (YEAR-ROUND)
ICW CHANNEL EXCLUDED
68C-22.009(1)(c)7.a.
SLOW SPEED (YEAR-ROUND)
MUNYON ISLAND
NORTH PALM BEACH
68C-22.009(1)(c)14.
SLOW SPEED (YEAR-ROUND)
SLOW SPEED
WEST TO
STRUCTURE
S-44
SR 850
LAKE PARK
68C-22.009(1)(c)7.e.
SLOW SPEED (YEAR-ROUND)
PINE POINT ROAD
68C-22.009(1)(c)7.b.
SLOW SPEED (YEAR-ROUND)
68C-22.009(1)(c)8.
SLOW SPEED (YEAR-ROUND)
ICW CHANNEL EXCLUDED
BLUE HERON BLVD.
PHIL FOSTER ISLAND
68C-22.009(1)(d)5.
SLOW SPEED
(NOV 15 - MAR 31)
Figure 8. Riviera Beach Power Plant
Existing Speed Zones
SINGER ISLAND
PEANUT ISLAND
LAKE WORTH INLET
PORT OF PALM BEACH
68C-22.009(1)(c)2.
IDLE SPEED ZONE
(YEAR-ROUND)
RIVIERA BEACH POWER PLANT
68C-22.009(1)(b)
IDLE SPEED
(NOV 15 - MAR 31)
68C-22.009(1)(e)
MOTORBOATS PROHIBITED
ZONE (NOV 15 - MAR 31)
68C-22.009(1)(a)1.
IDLE SPEED ZONE
(YEAR-ROUND)
68C-22.009(1)(d)1.
SLOW SPEED
(NOV 15 - MAR 31)
SR 809
I-95
LAKE WORTH
68C-22.009(1)(c)3.
SLOW SPEED
(YEAR-ROUND)
68C-22.009(1)(c)4.
SLOW SPEED (YEAR-ROUND)
EXCLUDING SPECIFIED CHANNELS

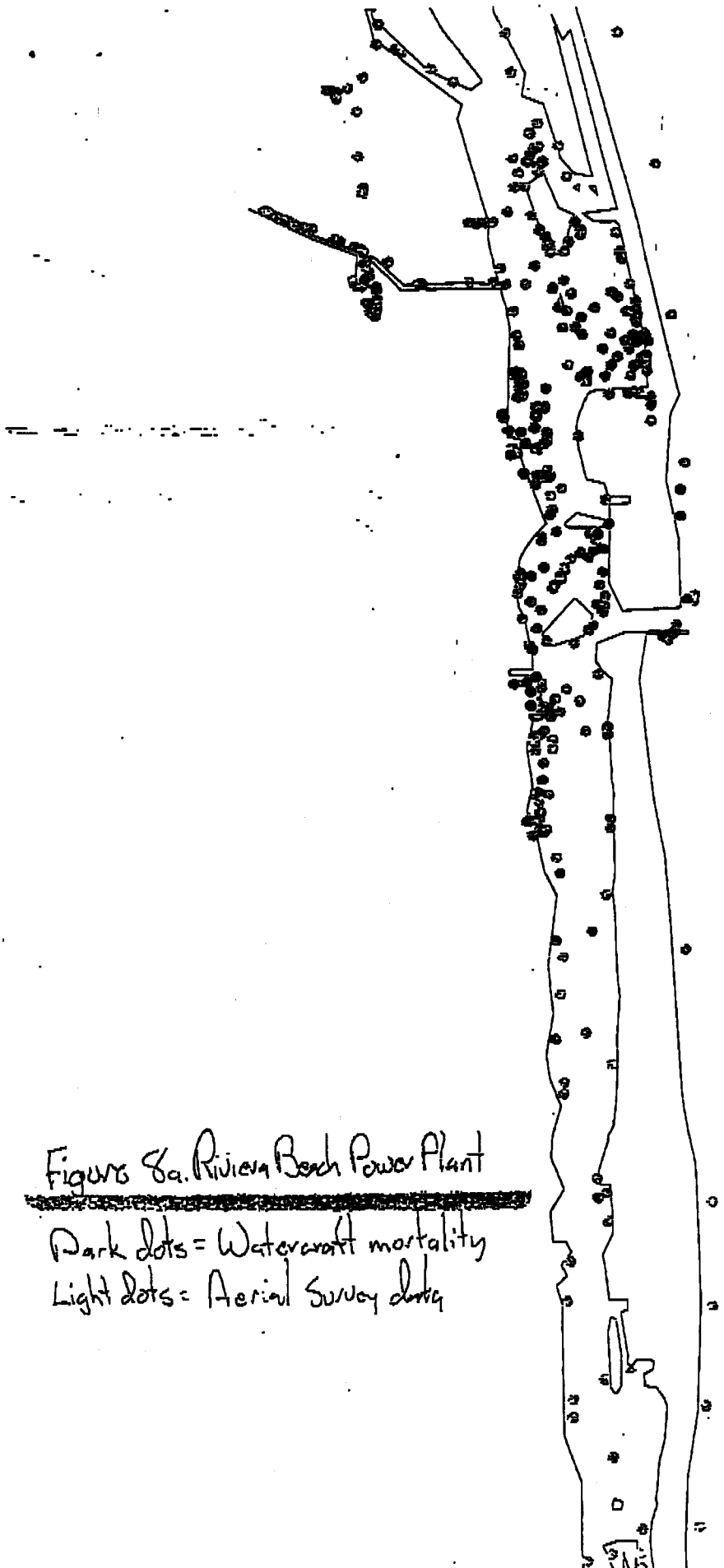

Figure 8a. Riviera Beach Power Plant

Dark dots = Watercraft mortality
Light dots = Aerial Survey data

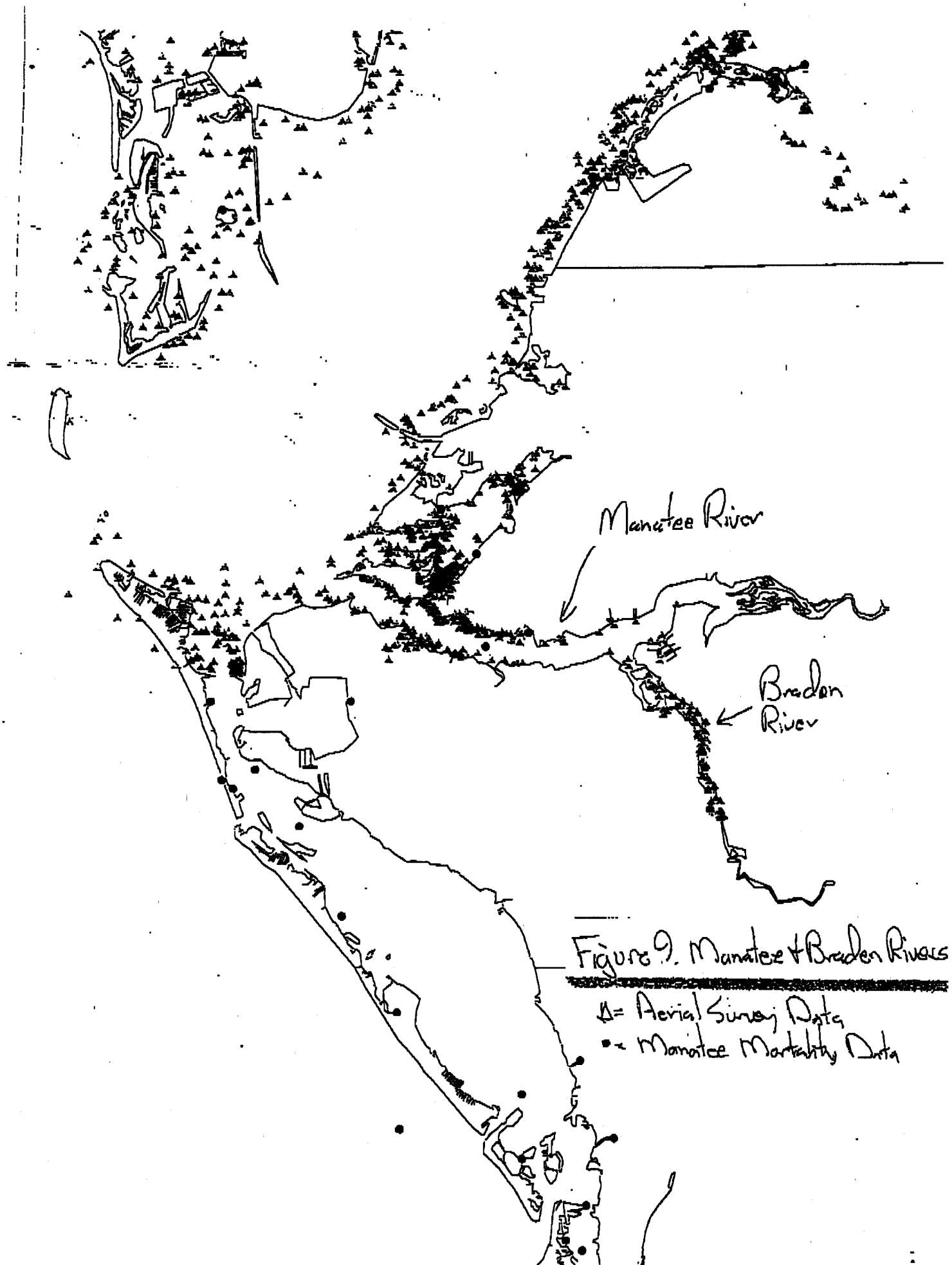

Figure 9. Manatee + Braden Rivers

Δ = Aerial Survey Data

• = Manatee Mortality Data

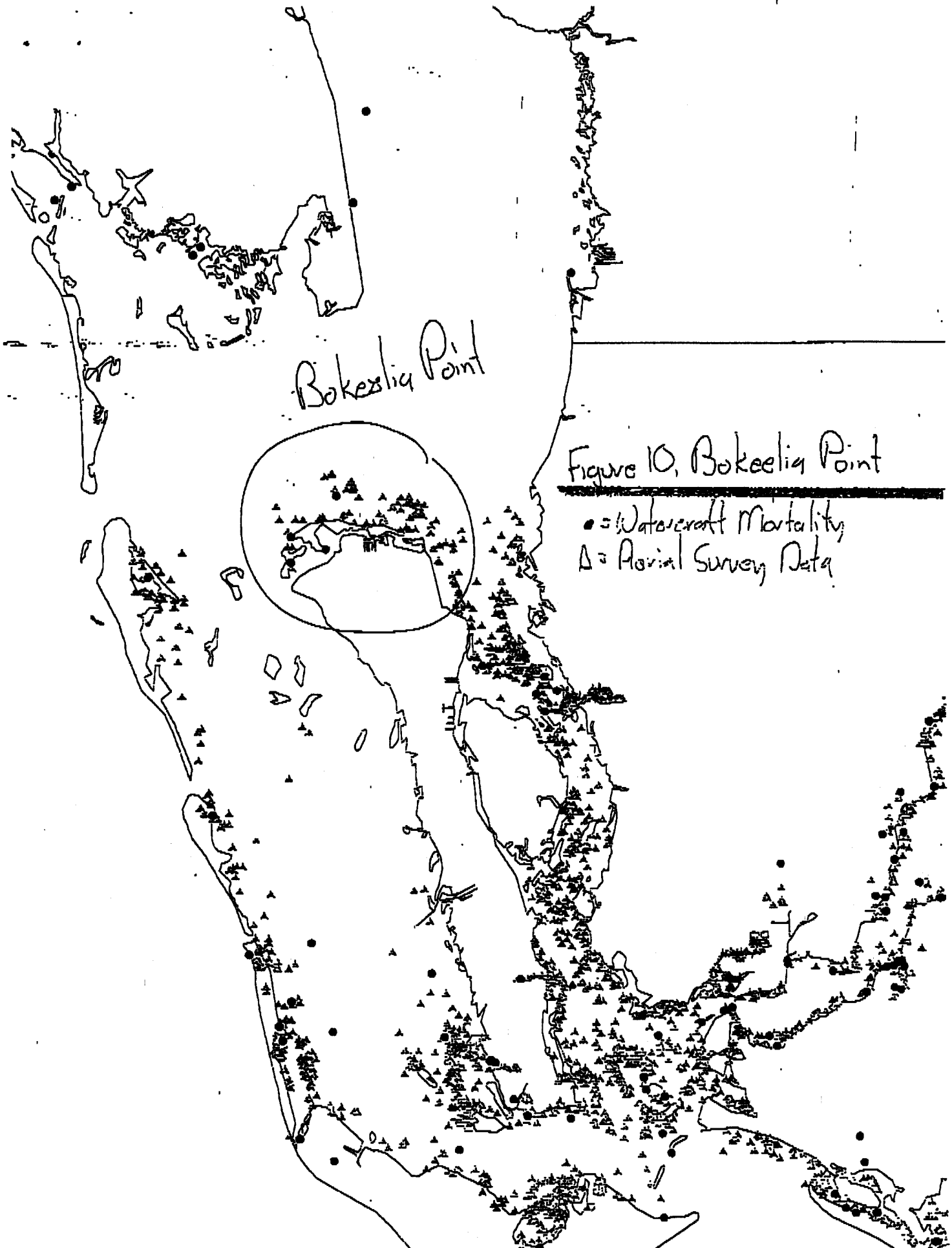

Figure 10, Bokeelia Point

● = Watercraft Mortality
Δ = Aerial Survey Data

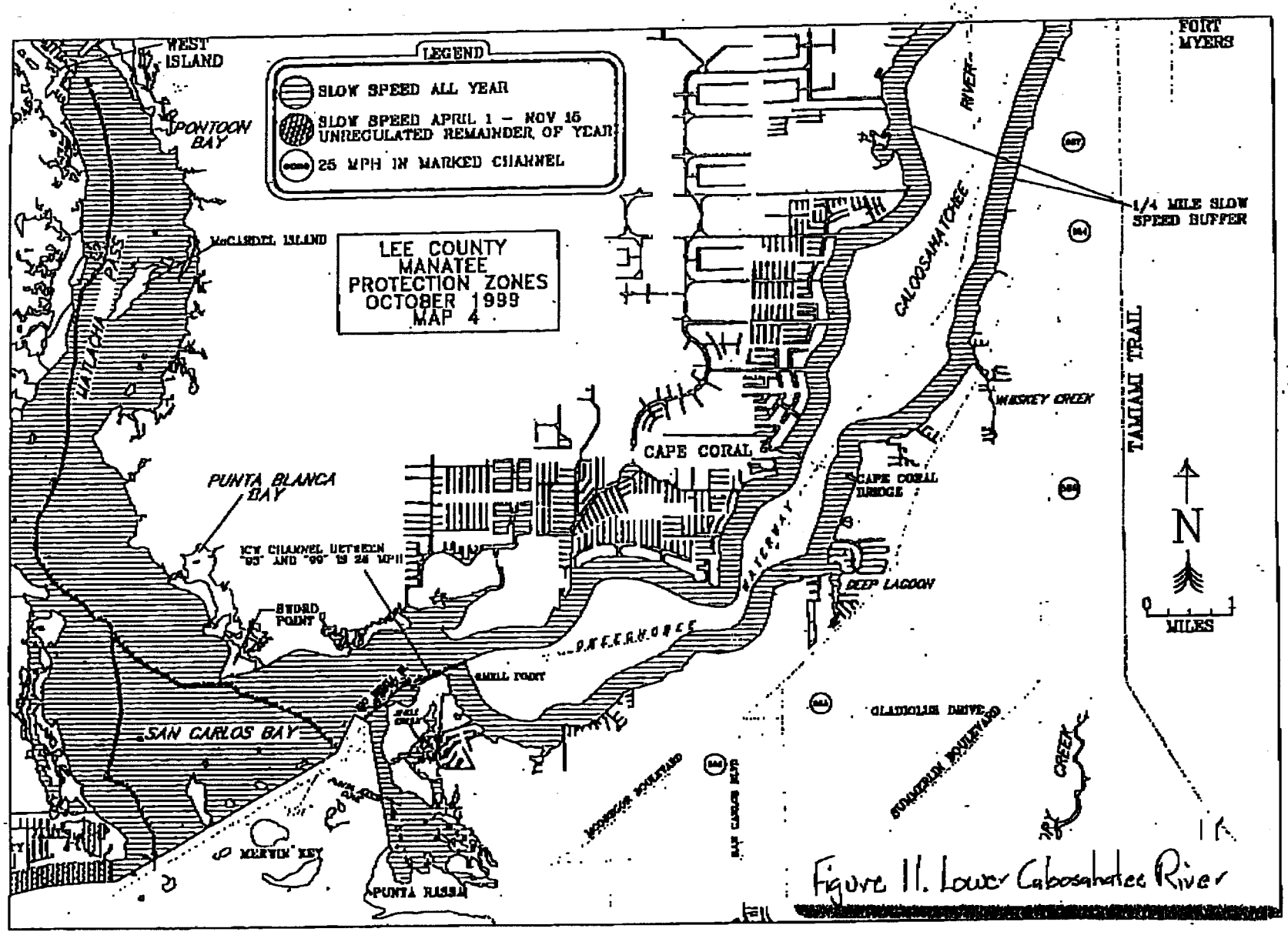

Figure 11. Lower Caloosahatchee River

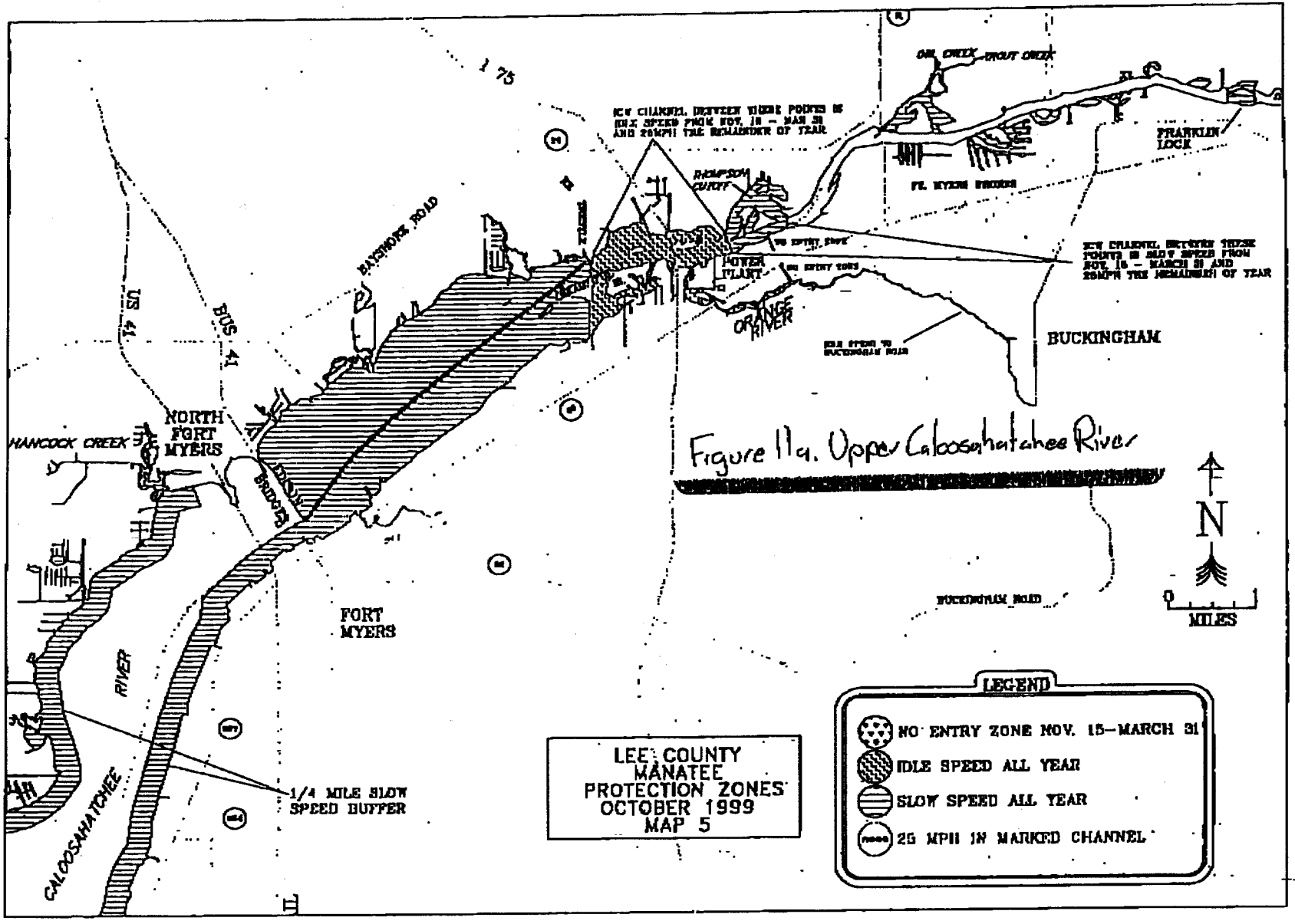

Figure 11a. Upper Caloosahatchee River